

# West Burton Solar Project

## Streets Plan

Prepared by: Lanpro Services  
March 2023

PINS reference: EN010132  
Document reference: APP/WB2.11  
APFP Regulation 5(2)(k)



- Key**
- Order Limits
  - Sheet Index
  - Reference point within schedule
  - Street to be temporarily stopped up
  - Street works / Street subject to traffic regulation measures
  - Street to be temporarily stopped up

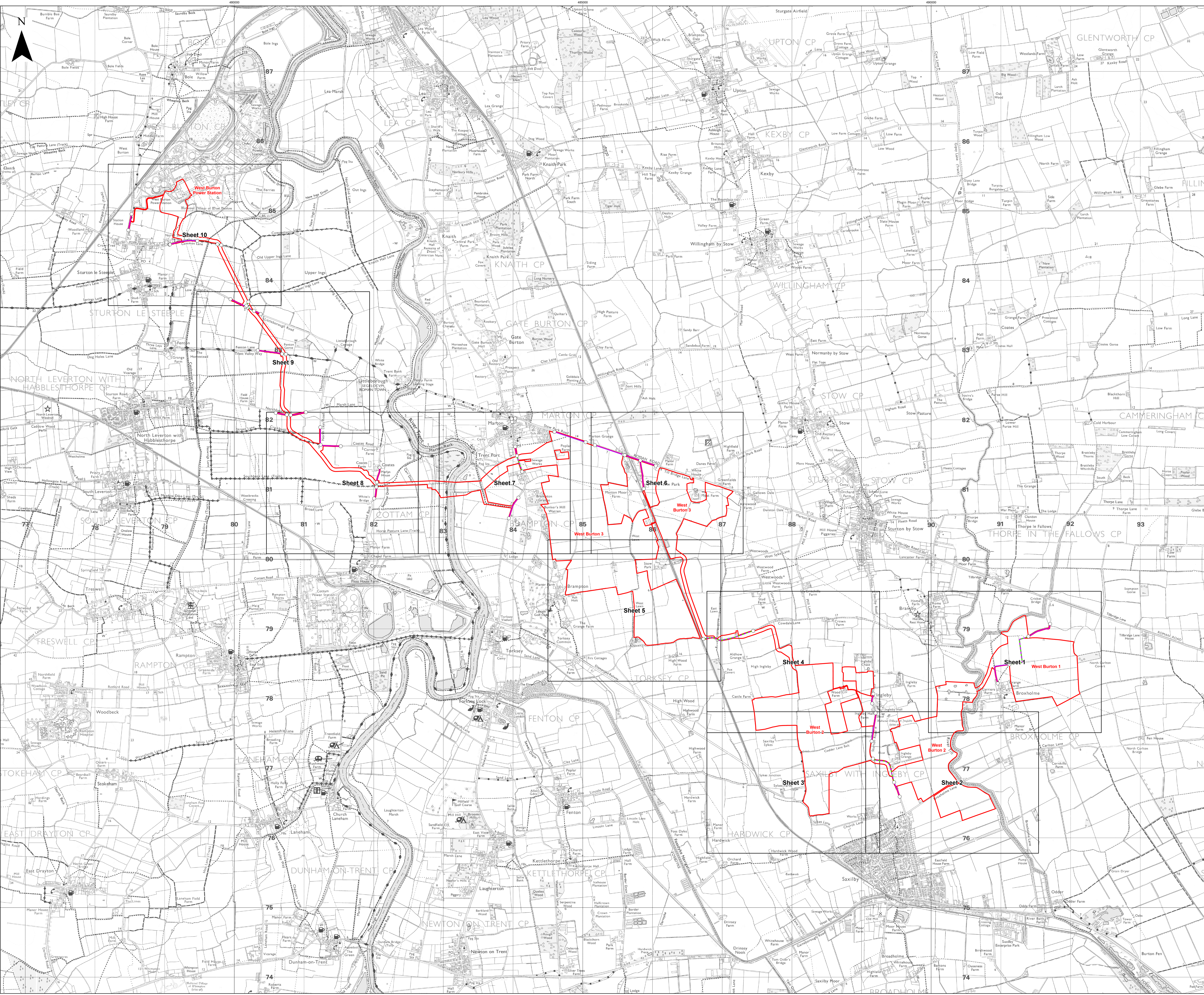
Layers: Historic England; 2023; Nottinghamshire County Council; 2023; Lincolnshire County Council; 2023; Janpro; 2023; IGP; 2023  
 Base map: Reproduced from Ordnance Survey digital map data © Crown copyright 2023. All rights reserved. License number 0100031673

0 1 2 Kilometres  
 Scale: 1:17,500@A0

APPP Regulation: 5(2)(k)	Application Doc No. WB2.11
Ref: P2983_LPR_ZZ_ON_DR_Z_0211	Date: 02/03/2023
Drawn by: AZ	Checked by: ID

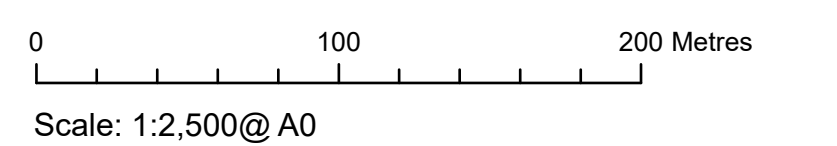
**Streets Plan**  
 Index Sheet

**WEST BURTON SOLAR PROJECT**



- Key**
- Order Limits
  - Sheet Index
  - Reference point within schedule
  - Street to be temporarily stopped up
  - Street works / Street subject to traffic regulation measures

Layers: Lincolnshire County Council, 2023; Nottinghamshire County Council, 2023; North Lincolnshire County Council, 2023; Lanpro, 2023; IGR, 2023  
Base map: reproduced from Ordnance Survey digital map data © Crown copyright 2023. All rights reserved. License number 0100031673

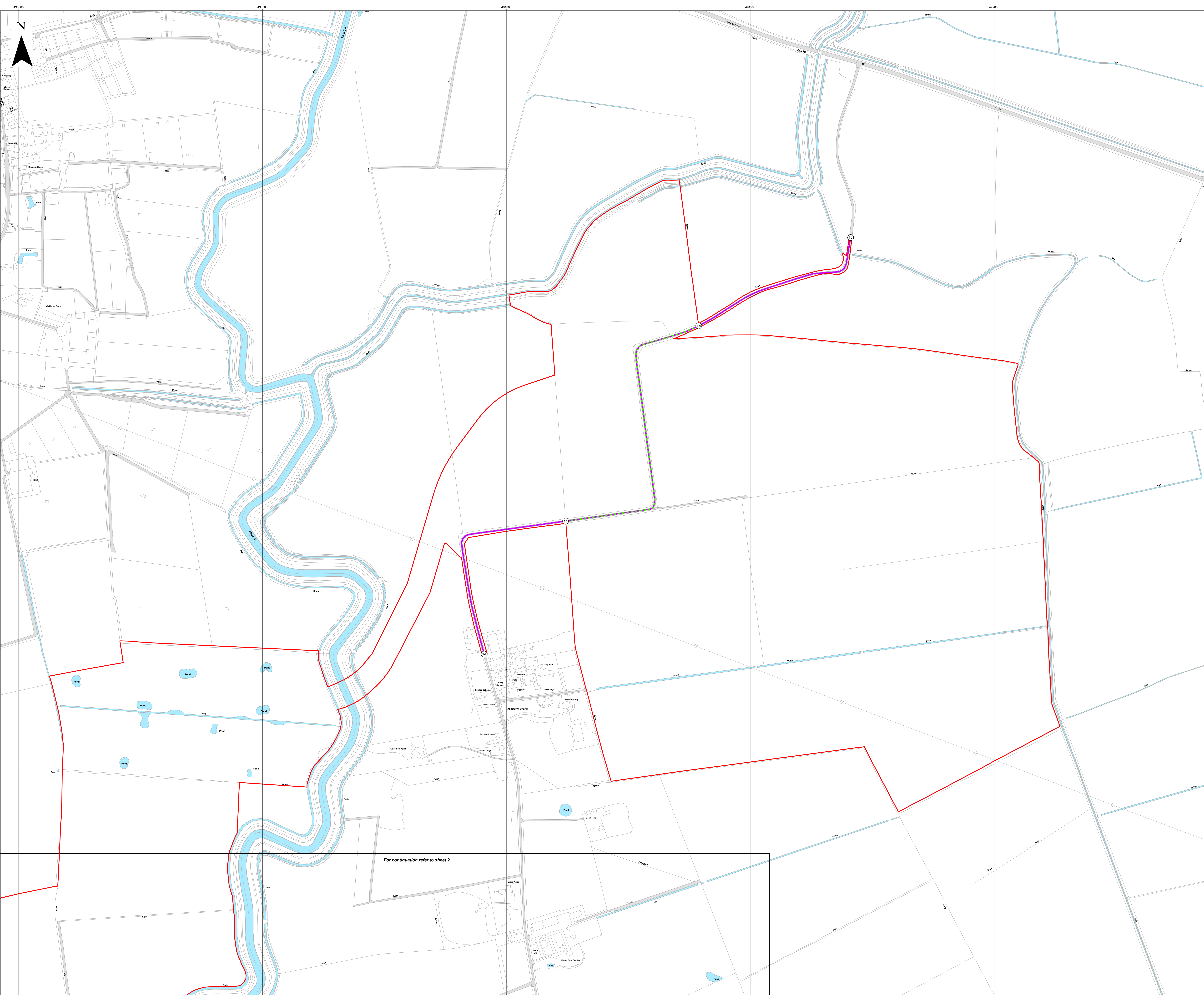


APFP Regulation: 5(2)(k)	Application Doc No. WB2.11
Ref: P2963_LPR_ZZ_ON_DR_Z_0212	Date: 08/03/2023
Drawn by: AZ	Checked by: ID

**Streets Plan**  
Sheet 1 of 10

**WEST BURTON SOLAR PROJECT**

For continuation refer to sheet 2



- Key**
- Order Limits
  - Sheet Index
  - Reference point within schedule
  - Street to be temporarily stopped up
  - Street works / Street subject to traffic regulation measures

Layers: Lincolnshire County Council, 2023; Nottinghamshire County Council, 2023; North Lincolnshire County Council, 2023; Lanpro, 2023; IGR, 2023  
Base map: reproduced from Ordnance Survey digital map data © Crown copyright 2023. All rights reserved. License number 0100031673

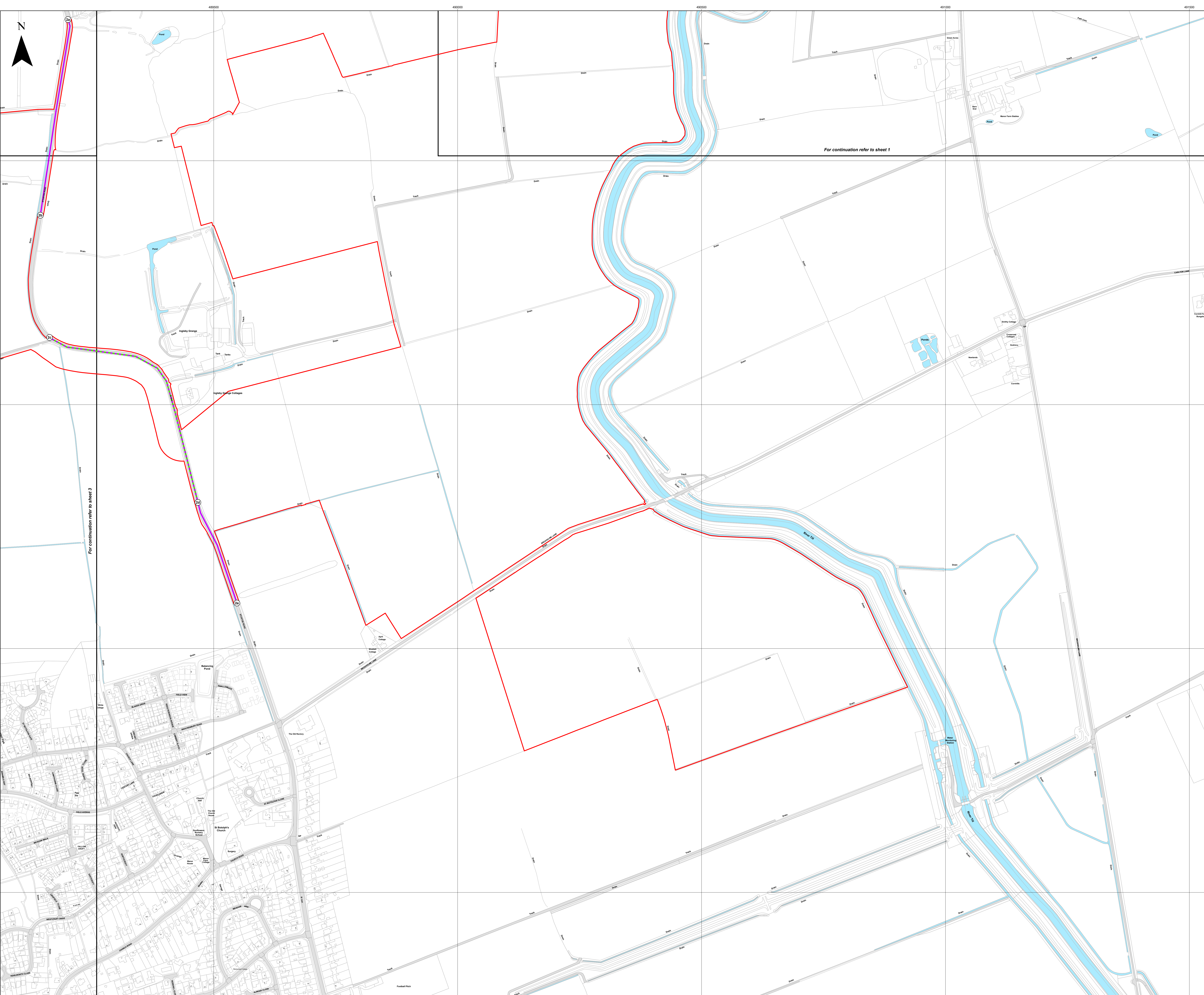
0 100 200 Metres

Scale: 1:2,500@A0

APFP Regulation: 5(2)(k)	Application Doc No. WB2.11
Ref: P2963_LPR_ZZ_ON_DR_Z_0212	Date: 08/03/2023
Drawn by: AZ	Checked by: ID

**Streets Plan**  
Sheet 2 of 10

**WEST BURTON SOLAR PROJECT**



- Key**
- Order Limits
  - Sheet Index
  - Reference point within schedule
  - Street to be temporarily stopped up
  - Street works / Street subject to traffic regulation measures

Layers: Lincolnshire County Council, 2023; Nottinghamshire County Council, 2023; North Lincolnshire County Council, 2023; Lanpro, 2023; IGR, 2023  
Base map: reproduced from Ordnance Survey digital map data © Crown copyright 2023. All rights reserved. License number 0100031673

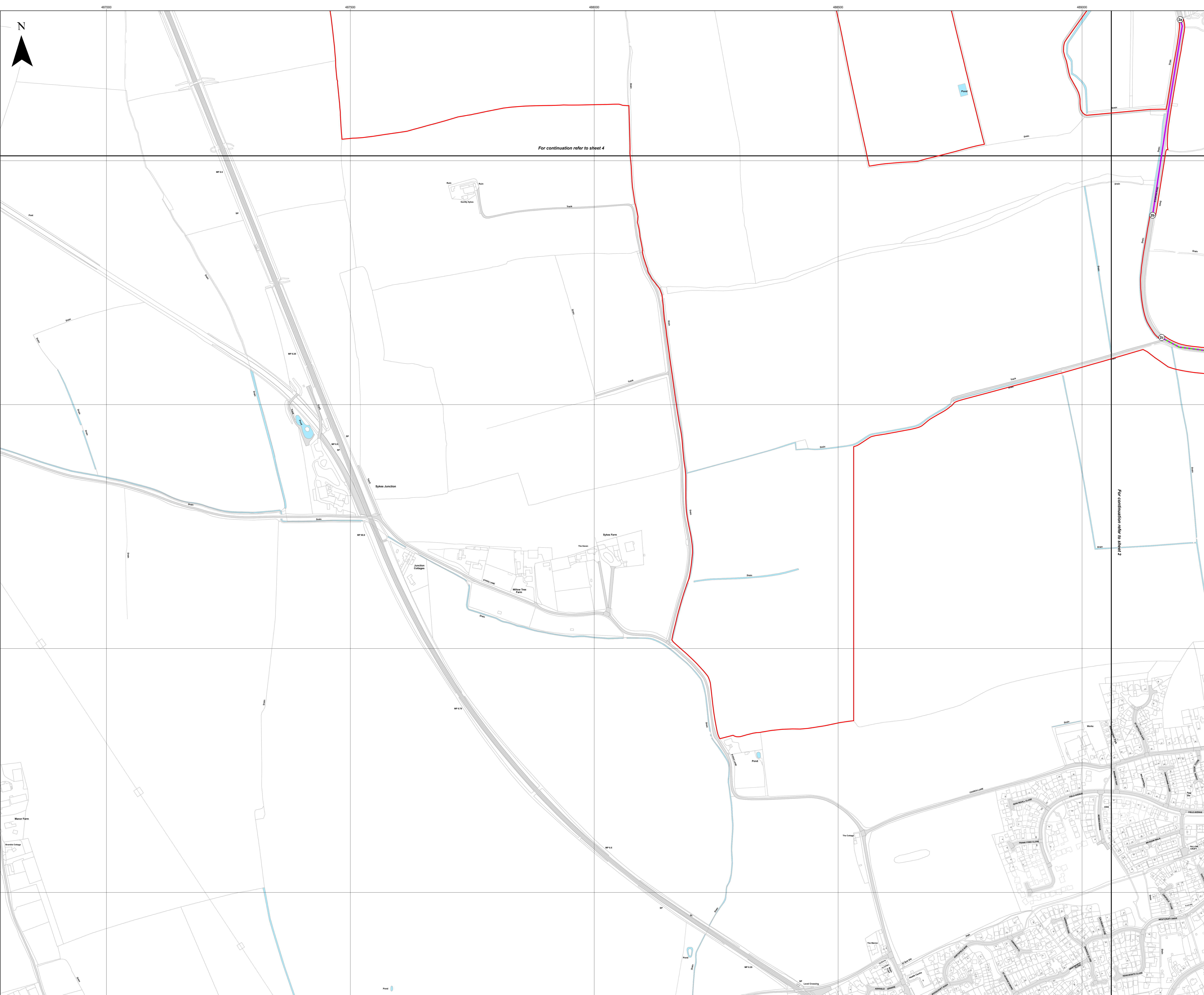
0 100 200 Metres

Scale: 1:2,500@ A0

APFP Regulation: 5(2)(k)	Application Doc No. WB2.11
Ref: P2963_LPR_ZZ_ON_DR_Z_0212	Date: 08/03/2023
Drawn by: AZ	Checked by: ID

**Streets Plan**  
Sheet 3 of 10

**WEST BURTON SOLAR PROJECT**



- Key**
- Order Limits
  - Sheet Index
  - Reference point within schedule
  - Street to be temporarily stopped up
  - Street works / Street subject to traffic regulation measures

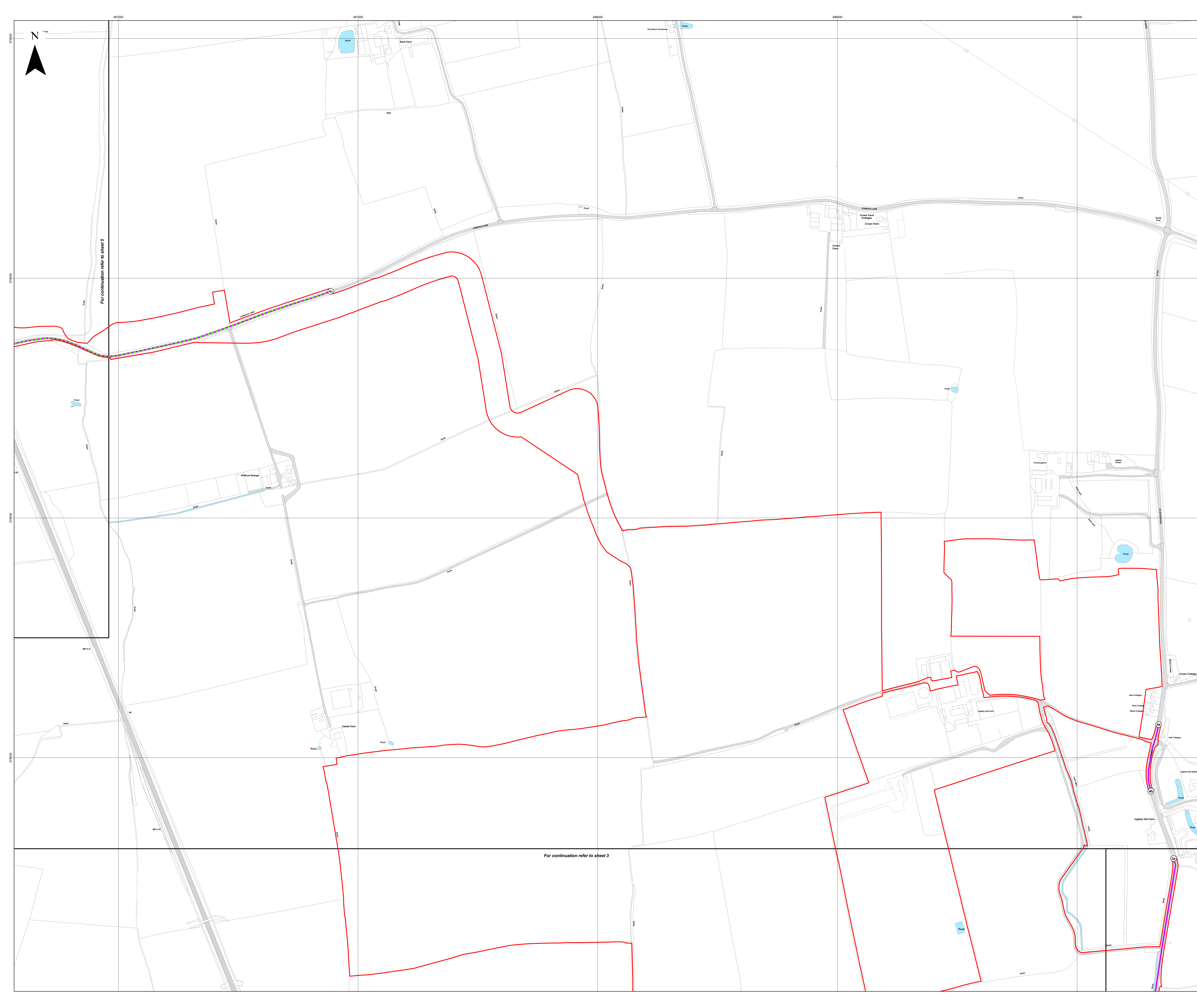
Layers: Lincolnshire County Council, 2023; Nottinghamshire County Council, 2023; North Lincolnshire County Council, 2023; Lanpro, 2023; IGR, 2023  
Base map: reproduced from Ordnance Survey digital map data © Crown copyright 2023. All rights reserved. License number 0100031673

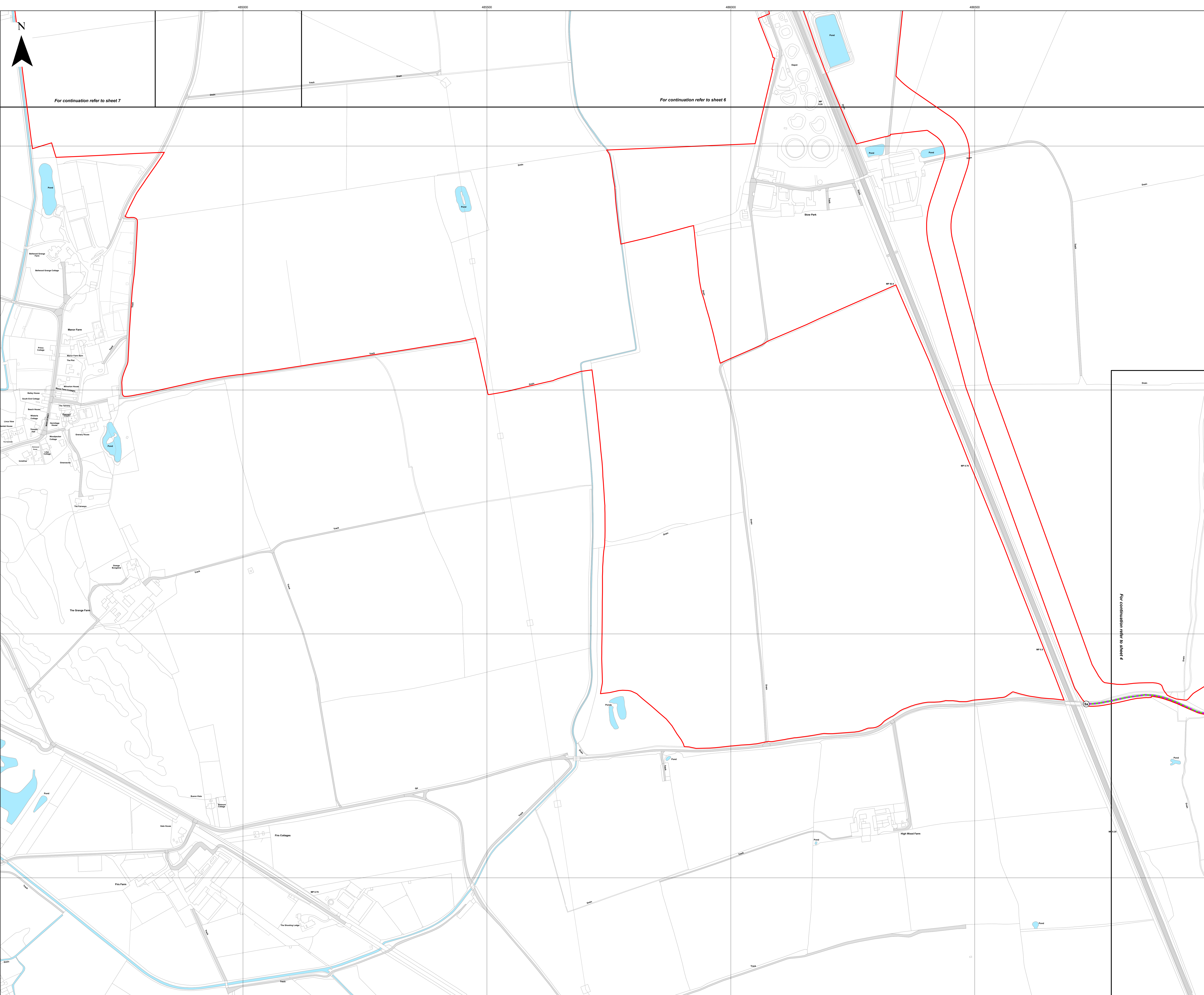
0 100 200 Metres  
Scale: 1:2,500@ A0

APFP Regulation: 5(2)(k)	Application Doc No. WB2.11
Ref: P2963_LPR_ZZ_ON_DR_Z_0212	Date: 08/03/2023
Drawn by: AZ	Checked by: ID

**Streets Plan**  
Sheet 4 of 10

**WEST BURTON SOLAR PROJECT**

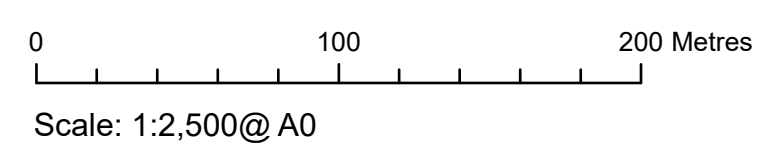




**Key**

- Order Limits
- Sheet Index
- Reference point within schedule
- Street to be temporarily stopped up

Layers: Lincolnshire County Council, 2023; Nottinghamshire County Council, 2023; North Lincolnshire County Council, 2023; Lanpro, 2023; IGR, 2023  
Base map: reproduced from Ordnance Survey digital map data © Crown copyright 2023. All rights reserved. License number 0100031673



APFP Regulation: 5(2)(k)	Application Doc No. WB2.11
Ref: P2963_LPR_ZZ_ON_DR_Z_0212	Date: 08/03/2023
Drawn by: AZ	Checked by: ID

**Streets Plan**  
Sheet 5 of 10

**WEST BURTON SOLAR PROJECT**

- Key**
- Order Limits
  - Sheet Index
  - Reference point within schedule
  - Street works / Street subject to traffic regulation measures

Layers: Lincolnshire County Council, 2023; Nottinghamshire County Council, 2023; North Lincolnshire County Council, 2023; Lanpro, 2023; IGR, 2023  
Base map: reproduced from Ordnance Survey digital map data © Crown copyright 2023. All rights reserved. License number 0100031673

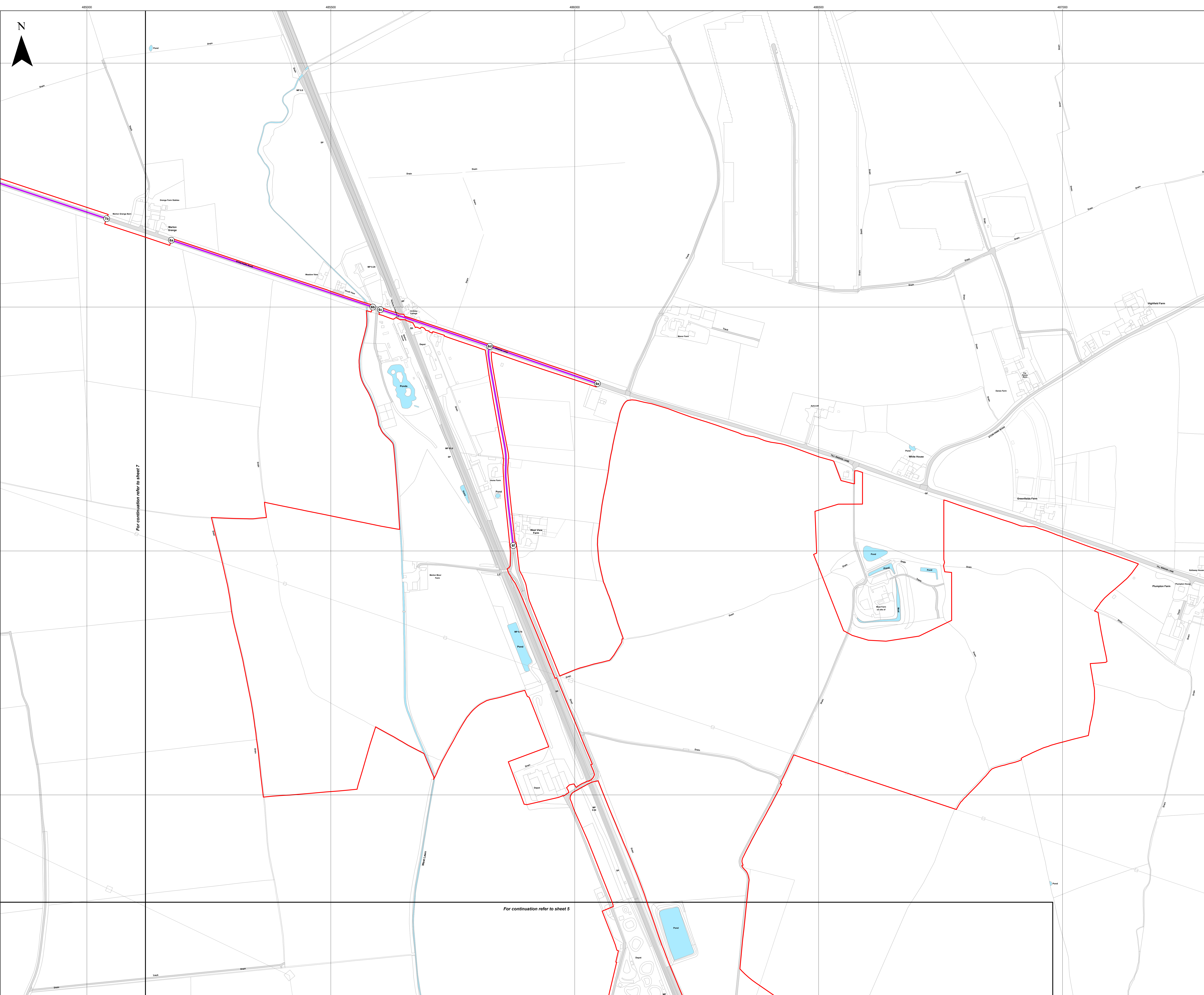
0 100 200 Metres

Scale: 1:2,500@ A0

APFP Regulation: 5(2)(k)	Application Doc No. WB2.11
Ref: P2963_LPR_ZZ_ON_DR_Z_0212	Date: 08/03/2023
Drawn by: AZ	Checked by: ID

**Streets Plan**  
Sheet 6 of 10

**WEST BURTON SOLAR PROJECT**

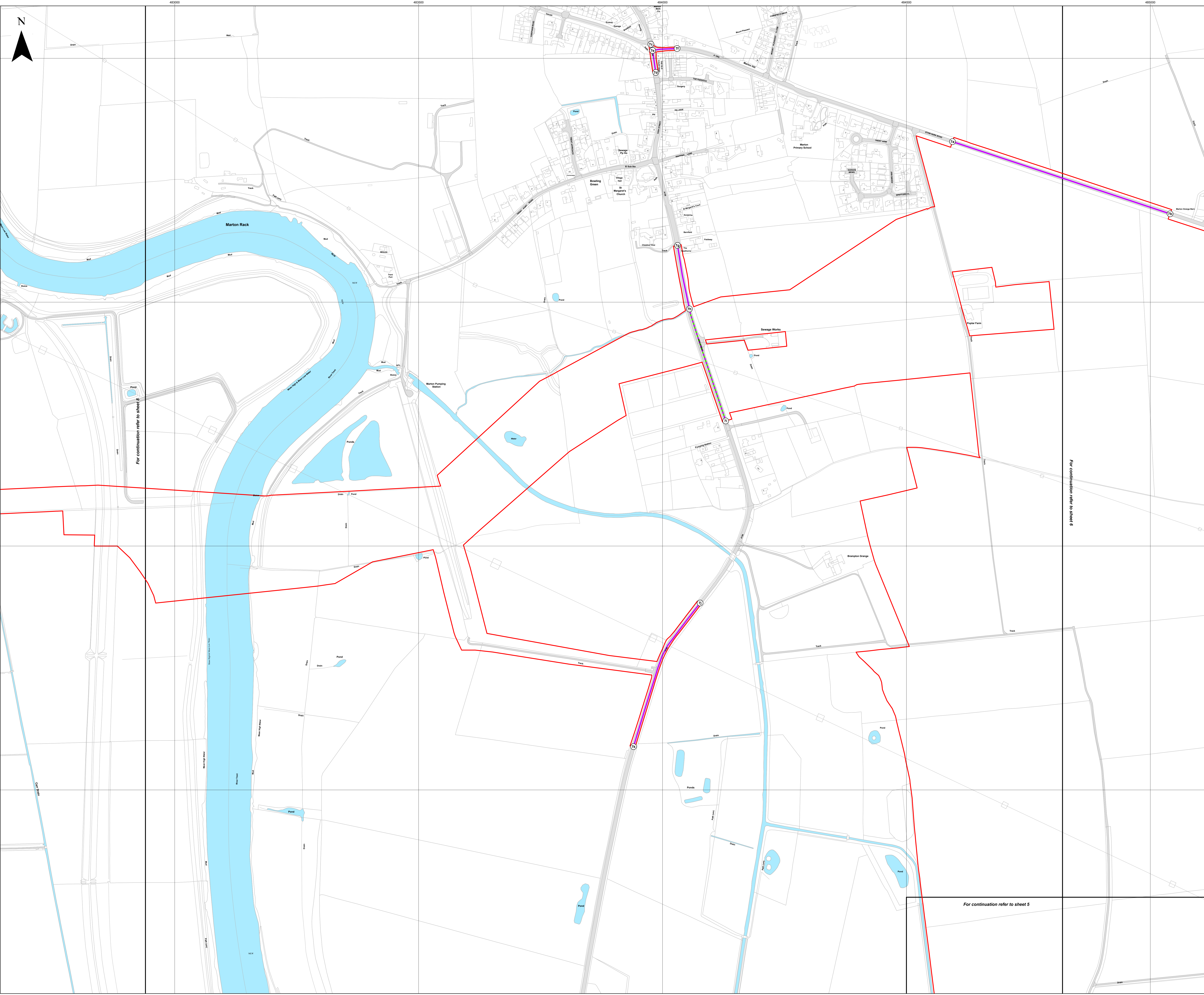


For continuation refer to sheet 7

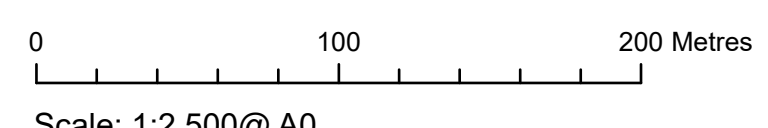
For continuation refer to sheet 5



- Key**
- Order Limits
  - Sheet Index
  - Reference point within schedule
  - Street to be temporarily stopped up
  - Street works / Street subject to traffic regulation measures



Layers: Lincolnshire County Council, 2023; Nottinghamshire County Council, 2023; North Lincolnshire County Council, 2023; Lanpro, 2023; IGR, 2023  
Base map: reproduced from Ordnance Survey digital map data © Crown copyright 2023. All rights reserved. License number 0100031673



APFP Regulation: 5(2)(k)	Application Doc No. WB2.11
Ref: P2963_LPR_ZZ_ON_DR_Z_0212	Date: 08/03/2023
Drawn by: AZ	Checked by: ID

**Streets Plan**  
Sheet 7 of 10

---

**WEST BURTON SOLAR PROJECT**

- Key**
- Order Limits
  - Sheet Index
  - Reference point within schedule
  - Street to be temporarily stopped up
  - Street works / Street subject to traffic regulation measures

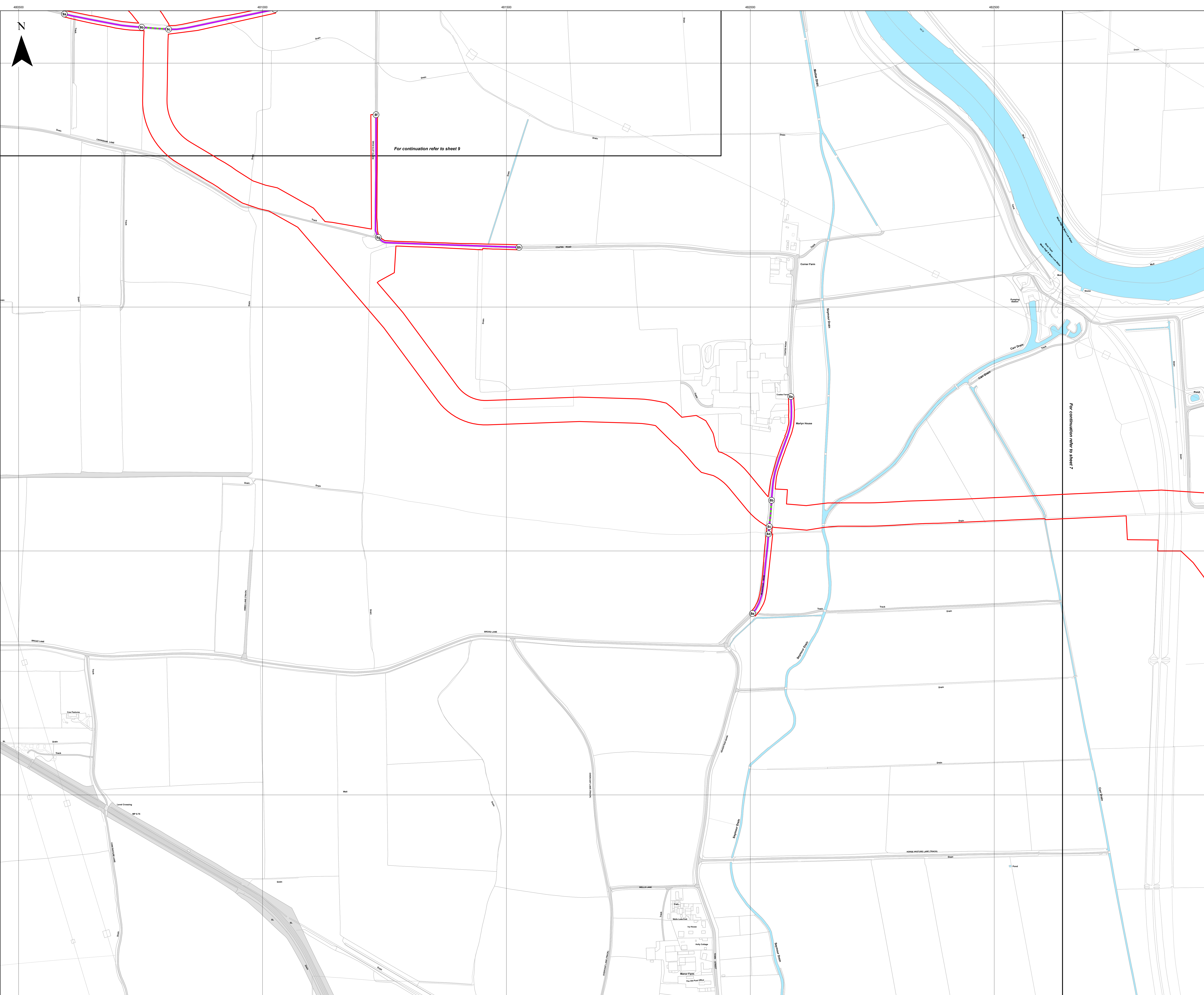
Layers: Lincolnshire County Council, 2023; Nottinghamshire County Council, 2023; North Lincolnshire County Council, 2023; Lanpro, 2023; IGR, 2023  
Base map: reproduced from Ordnance Survey digital map data © Crown copyright 2023. All rights reserved. License number 0100031673

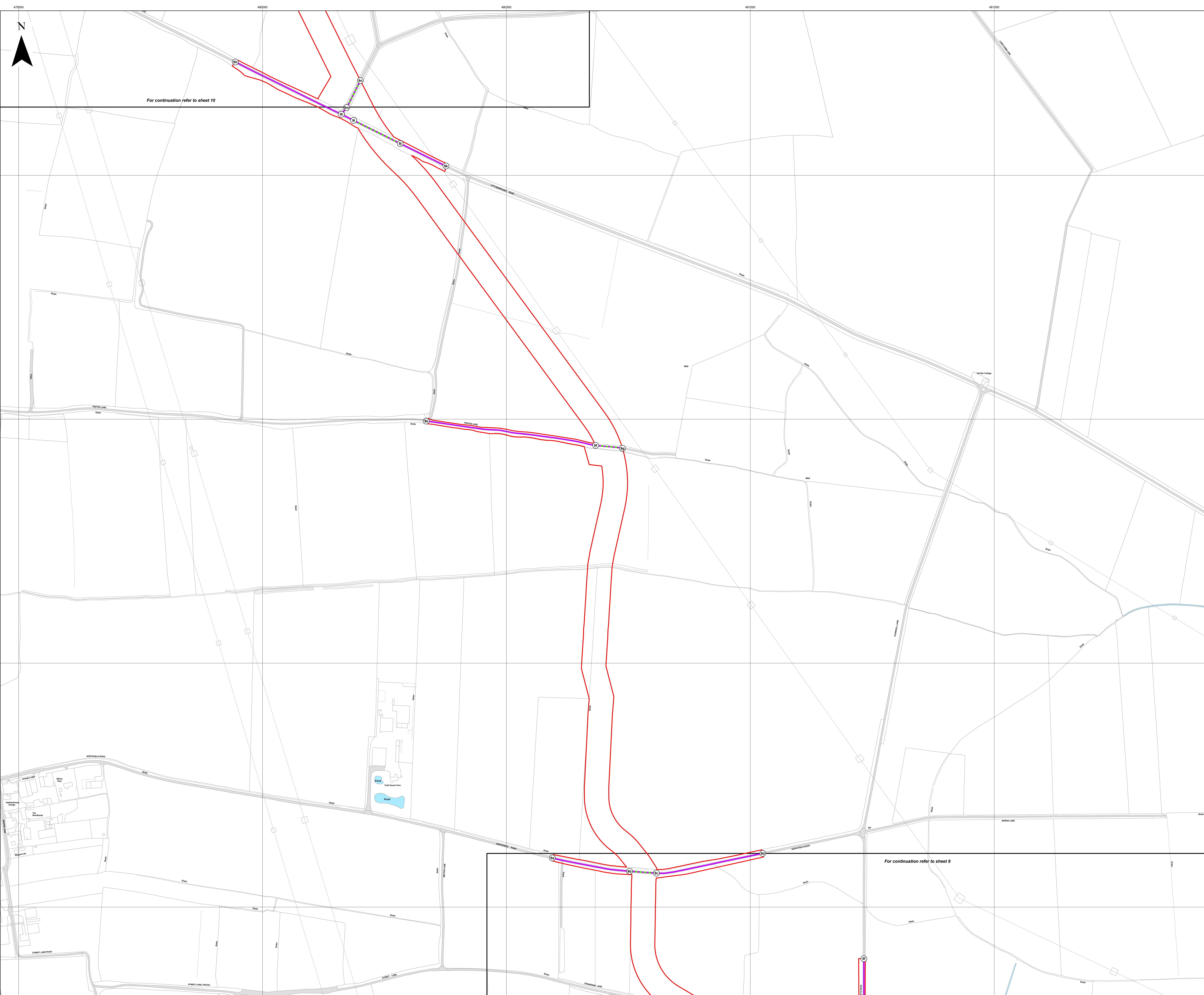
0 100 200 Metres  
Scale: 1:2,500@ A0

APFP Regulation: 5(2)(k)	Application Doc No. WB2.11
Ref: P2963_LPR_ZZ_ON_DR_Z_0212	Date: 08/03/2023
Drawn by: AZ	Checked by: ID

**Streets Plan**  
Sheet 8 of 10

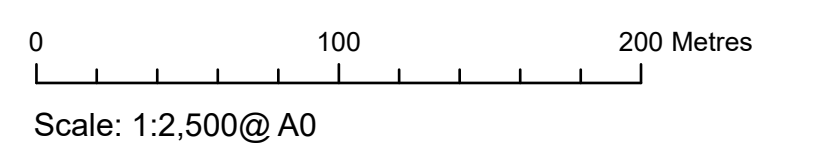
**WEST BURTON SOLAR PROJECT**





- Key**
- Order Limits
  - Sheet Index
  - Reference point within schedule
  - Street to be temporarily stopped up
  - Street works / Street subject to traffic regulation measures

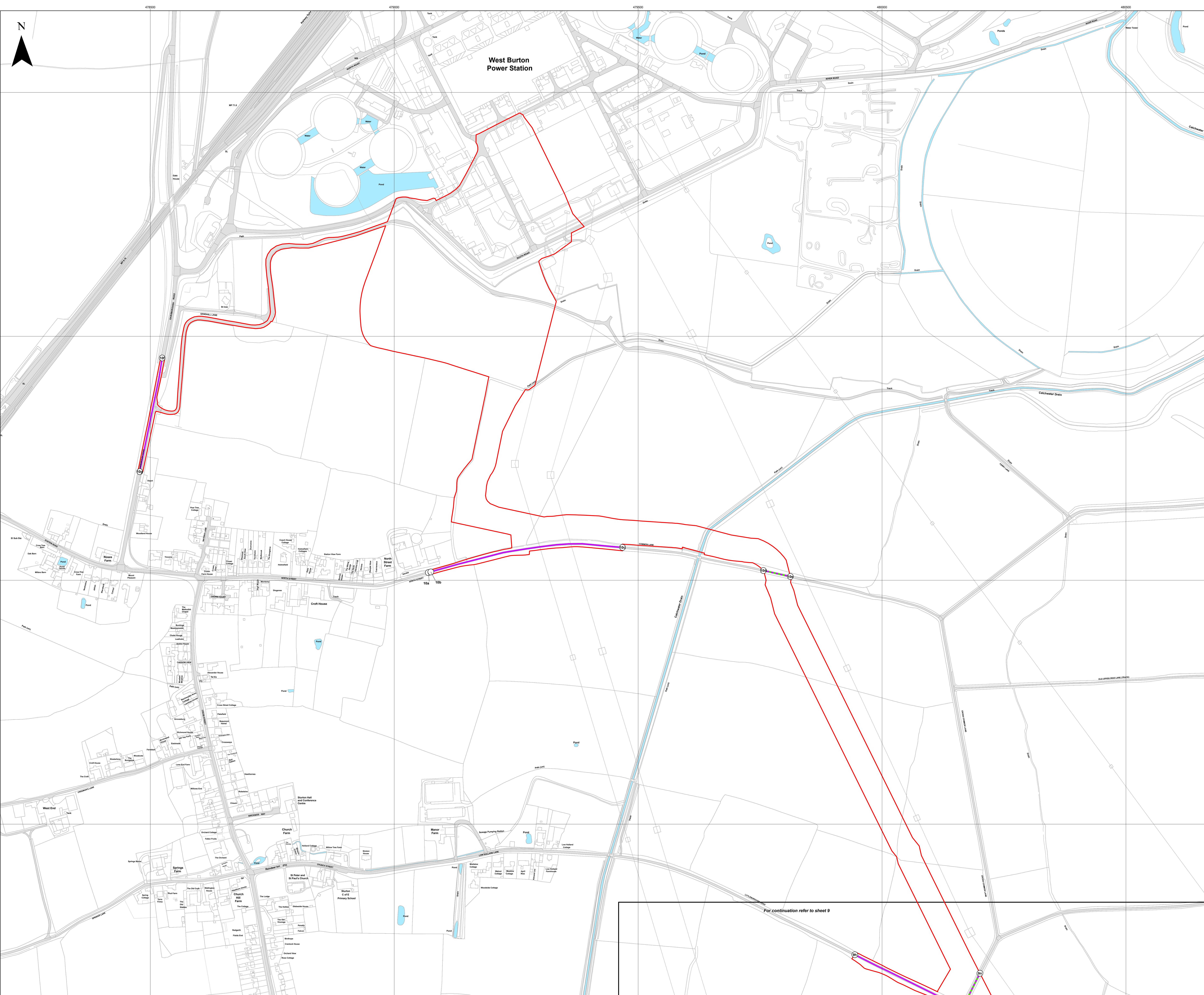
Layers: Lincolnshire County Council, 2023; Nottinghamshire County Council, 2023; North Lincolnshire County Council, 2023; Lanpro, 2023; IGR, 2023  
Base map: reproduced from Ordnance Survey digital map data © Crown copyright 2023. All rights reserved. License number 0100031673



APFP Regulation: 5(2)(k)	Application Doc No. WB2.11
Ref: P2963_LPR_ZZ_ON_DR_Z_0212	Date: 08/03/2023
Drawn by: AZ	Checked by: ID

**Streets Plan**  
Sheet 9 of 10

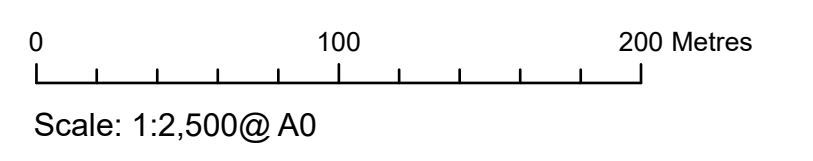
**WEST BURTON SOLAR PROJECT**



**Key**

- Order Limits
- Sheet Index
- Reference point within schedule
- Street to be temporarily stopped up
- Street works / Street subject to traffic regulation measures

Layers: Lincolnshire County Council, 2023; Nottinghamshire County Council, 2023; North Lincolnshire County Council, 2023; Lanpro, 2023; IGR, 2023  
 Base map: reproduced from Ordnance Survey digital map data © Crown copyright 2023. All rights reserved. License number 0100031673



APFP Regulation: 5(2)(k)	Application Doc No. WB2.11
Ref: P2963_LPR_ZZ_ON_DR_Z_0212	Date: 08/03/2023
Drawn by: AZ	Checked by: ID

For continuation refer to sheet 9

**Streets Plan**  
Sheet 10 of 10

---

**WEST BURTON SOLAR PROJECT**